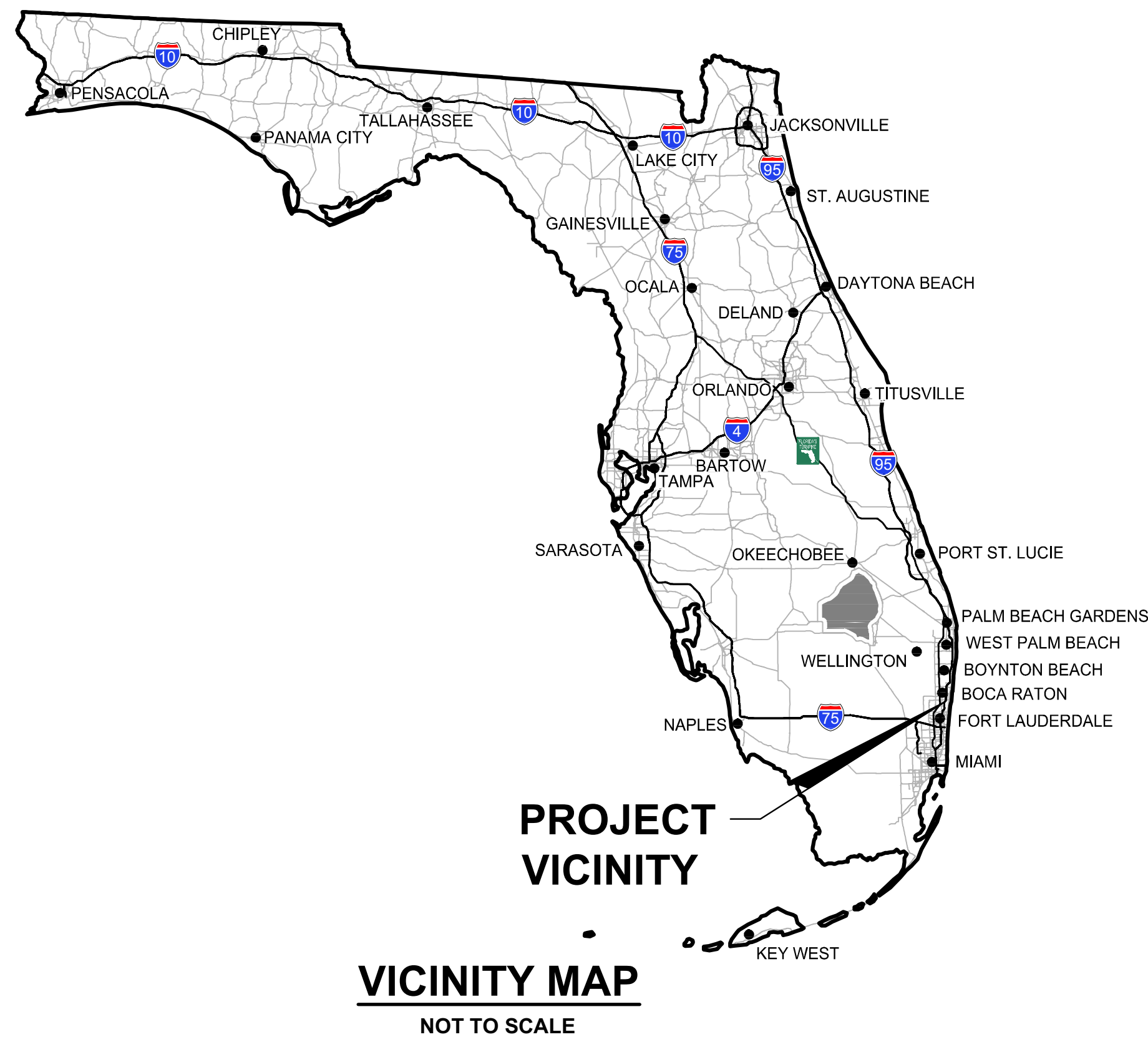


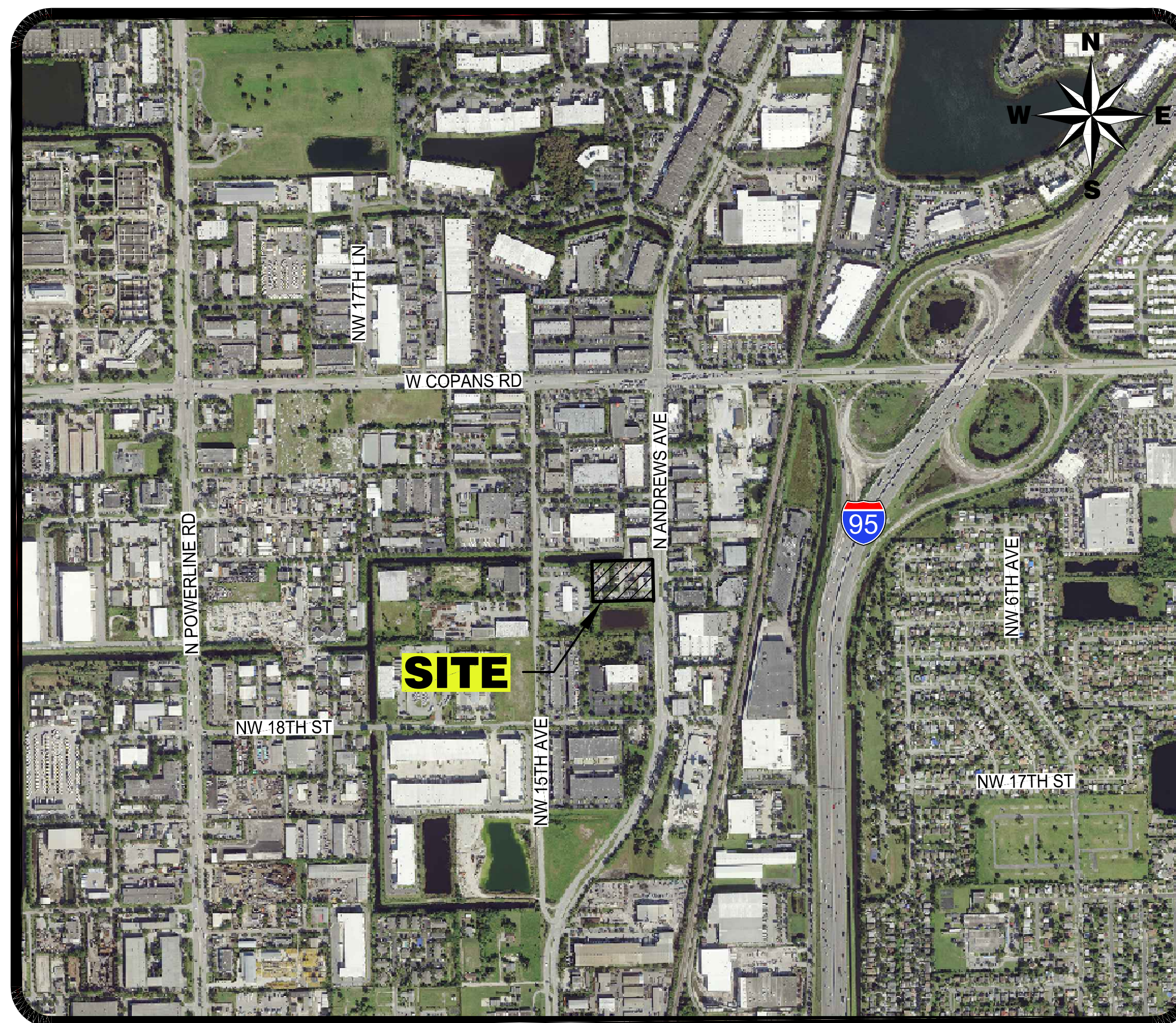
CONCEPTUAL SITE DEVELOPMENT PLANS

CHENEY BROTHERS POMPANO

SECTION 27, TOWNSHIP 48S., RANGE 42E.
CITY OF POMPANO BEACH, FLORIDA



VICINITY MAP
NOT TO SCALE




LOCATION MAP
NOT TO SCALE

INDEX OF SHEETS

SHEET NO.:	DESCRIPTION:
1	TITLE SHEET
2	CONCEPTUAL DEMOLITION PLAN
3	CONCEPTUAL PAVING, DRAINAGE, WATER AND WASTEWATER PLAN
4-7	CONCEPTUAL PAVING AND DRAINAGE DETAILS
8	CONCEPTUAL POLLUTION PREVENTION PLAN
9	CONCEPTUAL WATER AND WASTEWATER PLAN
10-15	CONCEPTUAL WATER AND WASTEWATER DETAILS

2001 N. ANDREWS AVE



THIS ITEM HAS BEEN DIGITALLY
SIGNED AND SEALED BY
ERIK R. COOPER, P.E. ON
4/12/2024.

PRINTED COPIES OF THIS
DOCUMENT ARE NOT
CONSIDERED AND
SEALED AND THE SIGNATURE
MUST BE VERIFIED ON ANY
ELECTRONIC COPIES.

Digitally signed
by Erik R
Cooper
Date:
2024.04.15
09:08:46-04'00'

1.) REVISION #1, 04/15/24 B.L.

REVISIONS



DESIGN E.C.	DRAWN B.L.	CHECKED	APPROVED	DATE
----------------	---------------	---------	----------	------

CHENEY BROTHERS POMPANO BEACH
SECTION 27, TOWNSHIP 48S., RANGE 42E.
CITY OF POMPANO BEACH, FLORIDA
TITLE SHEET

JOB NO. 22-187	DRAWING NO. 22187C01	SHEET 1 OF 15
-------------------	-------------------------	---------------------